

## LEADING INDUSTRIES



## EMPLOYMENT




**RANKED #9**  
in the nation for job growth  
(Dallas-Plano-Irving-MSA)

EMPLOYED	143,998
TOTAL LABOR FORCE	151,737
UNEMPLOYMENT	5.1%

## HOUSING

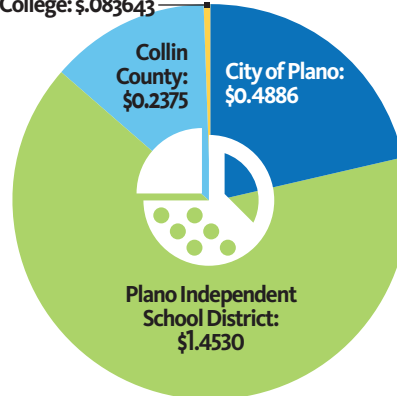


### NEW & EXISTING HOME SALES



## TAX STRUCTURE

Collin County Community College: \$.083643



All taxes are per \$100 of taxable value (as of FY15/14).  
Some Plano residents pay taxes to Denton County, Frisco ISD and/or Lewisville ISD

## HOUSEHOLDS

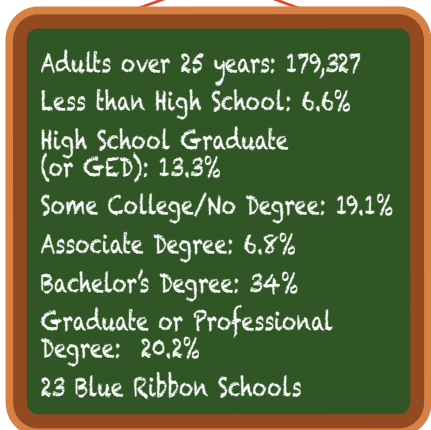


**MEDIAN HOUSEHOLD INCOME-CITY**  
**\$82,484**

**MEDIAN HOME VALUE**

SINGLE FAMILY	\$217,800
OWNER OCCUPIED	64%
RENTER OCCUPIED	36%

## EDUCATION



## TRANSPORTATION



**AIRPORTS** DFW INTERNATIONAL AIRPORT: The world's third busiest in flight operations, is the hub of American Airlines. **DALLAS LOVE FIELD:** Convenient for regional travelers and the hub for Southwest Airlines. **ADDISON AIRPORT AND COLLIN COUNTY REGIONAL AIRPORT:** 15 minutes from Plano. Addison Airport is the largest general aviation airport in the nation.

**RAILS** DALLAS AREA RAPID TRANSIT (DART): Provides light rail service at two rail stations. Bus and shuttle service are available throughout the city.

**HIGHWAYS** Plano contains within its boundaries SH 190 (President George Bush Turnpike), Dallas North Tollway, US 75 (Central Expressway), and SH 121 (Sam Rayburn Tollway). Interstates 20, 30, 35, and 635 are within 30 miles.

**PORT** OF HOUSTON, the nation's second largest port, is 260 miles from Plano.

Source: City of Plano, MLS, Public Record Data, Meyers Research LLC